


University Region Road and Trail Bicycling Guide



2nd EDITION

Counties of:
Clinton, Eaton, Ingham, Hillsdale,
Jackson, Lenawee, Livingston,
Monroe, Shiawassee, Washtenaw



Before You Use This Map

This map has been developed by the Tri-County Regional Planning Commission (TCRPC) as an aid to bicyclists and is not intended to be a substitute for a person's use of reasonable care. The user of this map bears full responsibility for his or her own safety. TCRPC makes no express or implied guarantee as to the safety or condition of the roads and paths shown, and has no responsibility for maintaining them. Conditions indicated on the map are subject to change. Be prepared to make your own assessment of traffic, roads, and trails and plan routes appropriate to your riding skills.



All public and private entities and persons involved in the creation of this map disclaim responsibility and shall not be answerable or held accountable in any manner for loss, damage, or injury that may be suffered as a result of the use of this map.

Map produced by
Tri-County Regional Planning Commission,
in collaboration with the Michigan Department
of Transportation with funding from the Federal
Highway Administration.

Tri-County Regional Planning Commission
3135 Pine Tree Road, Suite 2C
Lansing, MI 48911
(517) 393-0342, Fax (517) 393-4424
www.mitrpc.org

To order "MDOT Road and Trail Bicycling Maps,"
please visit www.michigan.gov/mdot-biking and
select "Maps and Brochures"

State Bicycle Resources

Michigan Department of Natural Resources
MDNR promotes the development of trail systems throughout the state. They work with local agencies in trail development, planning, and design and administer a number of funding programs. Contact the Michigan Department of Natural Resources, Parks and Recreation Division at (517) 284-7275 or visit www.michigan.gov/dnr.

League of Michigan Bicyclists
LMB is a non-profit membership organization, which promotes bicycling for recreation and transportation in Michigan. The LMB organizes annual Shoreline Bicycle Tours, publishes an annual poster calendar of cycling events statewide, distributes general cycling information, and educates children and adults on safe cycling. The LMB works with MDOT and other state and local agencies to improve conditions for bicycling in Michigan. For more information, contact the League of Michigan Bicyclists at (517) 334-9100 or (888) 642-4537 or visit www.lmb.org.

Michigan Trails and Greenways Alliance
MTGA is a non-profit organization that fosters and facilitates the creation of an interconnected statewide system of trails and greenways for recreation, health, transportation, economic development, and environmental and cultural preservation purposes. MTGA works at both the state and local levels by assisting public and private interests in trail and greenway planning, funding, development, and maintenance. Contact the Michigan Trails and Greenway Alliance at (517) 485-6022 or www.michigantrails.org.

Michigan Mountain Biking Association
MMBA promotes responsible mountain biking and works toward the goals of common land access and natural resources protection. For more information, visit www.mmba.org.

Michigan Department of Transportation
MDOT provides maps and other information on safe bicycling as well as guidance on how to transport bicycles on ferries and major bridges. Visit www.michigan.gov/mdot-biking.

Michigan's Iron Belle Trail
The Iron Belle Trail is the longest designated state trail in the nation. It includes a route for hiking and a route for biking between Belle Isle Park in Detroit and Ironwood in the Upper Peninsula. Visit www.michigan.gov/ironbelle.

Local Bicycle Clubs and Organizations

Ann Arbor Velo Club
www.annarborveloclub.org

Ann Arbor Triathlon Club
www.aatrclub.org

Ann Arbor Bicycle Touring Society
www.aabts.org

Cascades Cycling Club (Jackson Area)
www.cascadescyclingclub.org

Friends of the Falling Water Trail (Jackson)
www.fallingwatertrail.org

Friends of the Fred Meijer CIS Trail (Clinton/Shiawassee Areas)
www.cisatrail.org

Hadrian on a Bicycle (Lenawee/Adrian)
www.velofook.wordpress.com/category/adrian-bike-club or visit www.hmb.org

Michigan State University Bikes
www.bikes.msu.edu

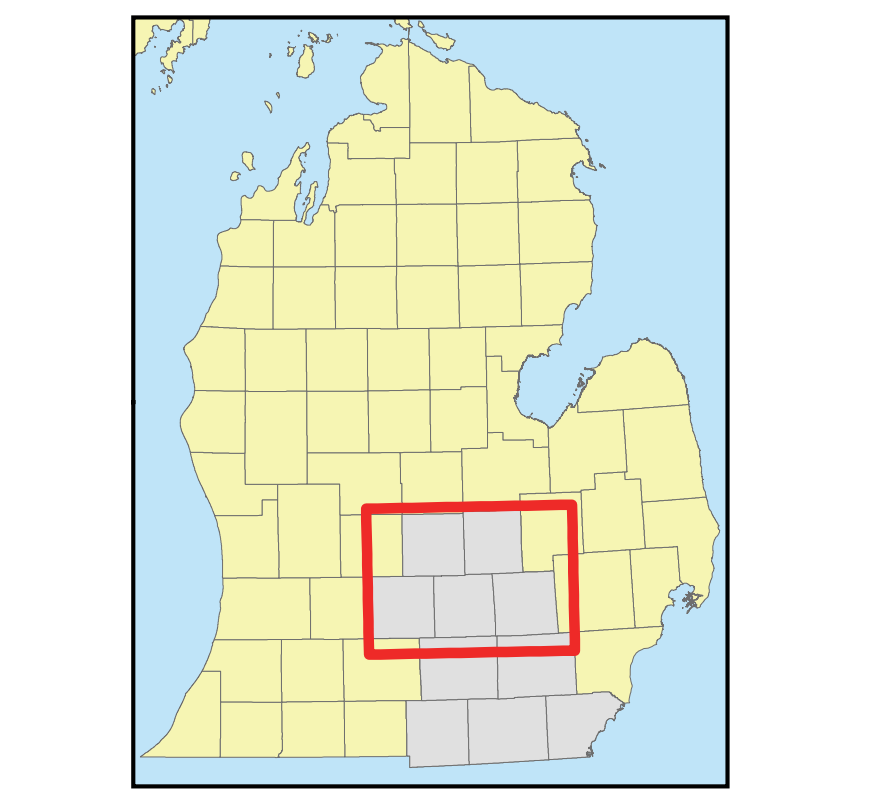
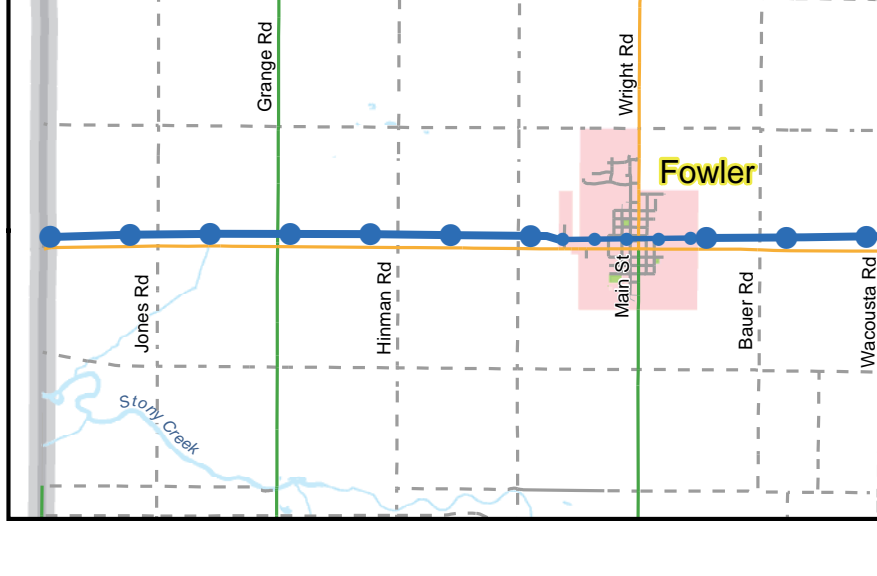
ShiaRide (Shiawassee County)
www.facebook.com/shiaride

Tri-County Bicycle Association (Lansing Area)
www.biketcta.org

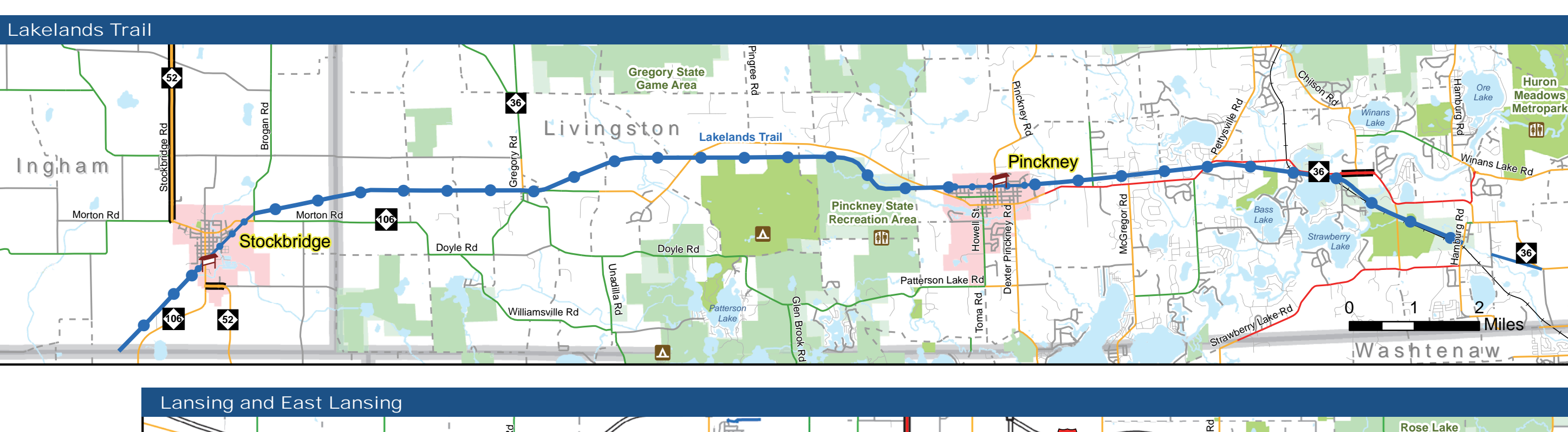
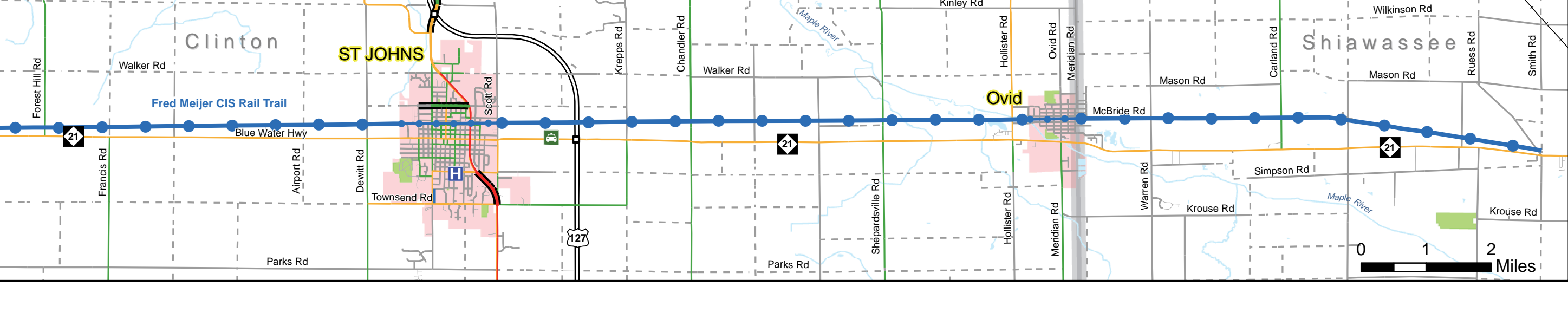
University of Michigan Cycling
www.umcycling.org



Fred Meijer Clinton-Ionia-Shiawassee (CIS) Trail



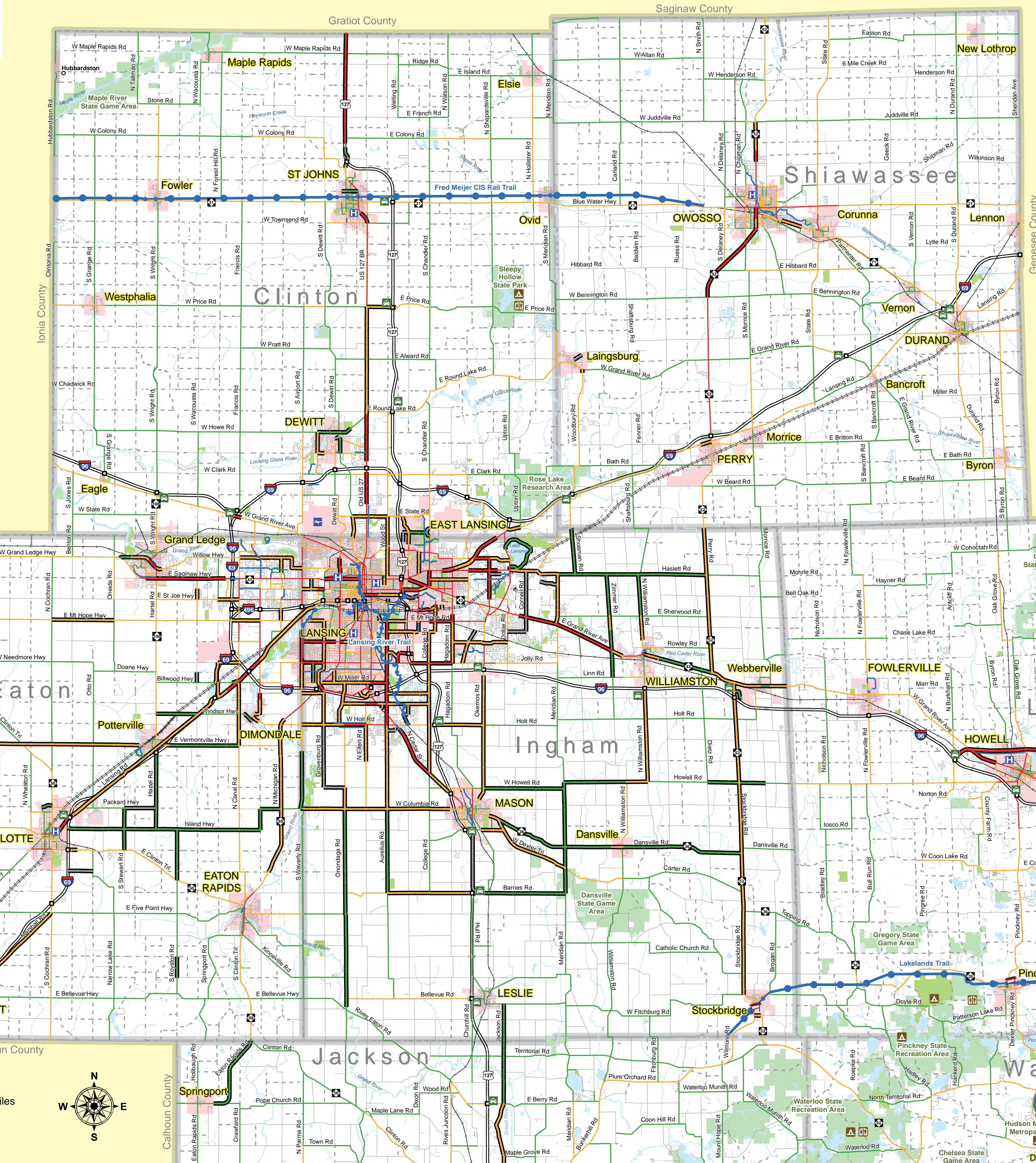
Lakelands Trail



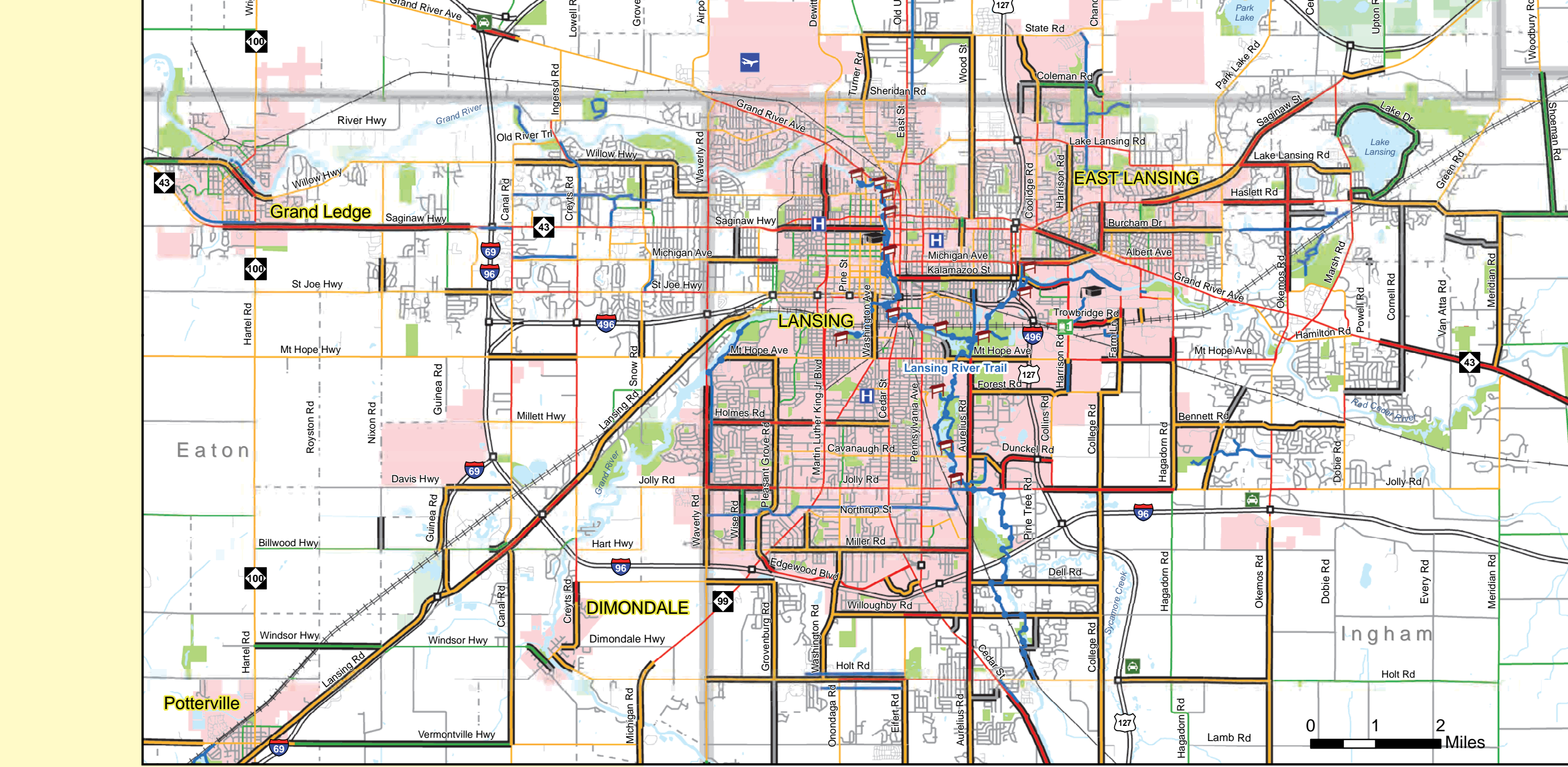
Legend

- TRANSPORTATION NETWORK**
- Vehicle Traffic Volume - vehicles per day**
- Minor Roads/No Data**
- Light (Under 2,500)
- Medium (2,500 to 10,000)
- Heavy (Above 10,000)
- Limited Access Roads
- Rail
- Passenger Amtrak Rail***
- BICYCLE AND SHARED USE PATHS**
- Improved (paved or crushed fines)
- Shared Use Regional Path
- Local Shared Use Path
- LAND USE**
- County Boundary
- Incorporated City/Villages Limits
- State Lands
- Park (Local or County)
- Lakes or Water
- Rivers & Streams
- RECREATIONAL FACILITIES**
- Camping
- Restrooms
- SERVICES**
- CITY/VILLAGE NAME**
- City/Village Name
- Place Name
- Expect No Services
- POINTS OF INTEREST**
- Amtrak Station
- Carpool Parking Lot
- Hospital
- Trailhead
- College/University

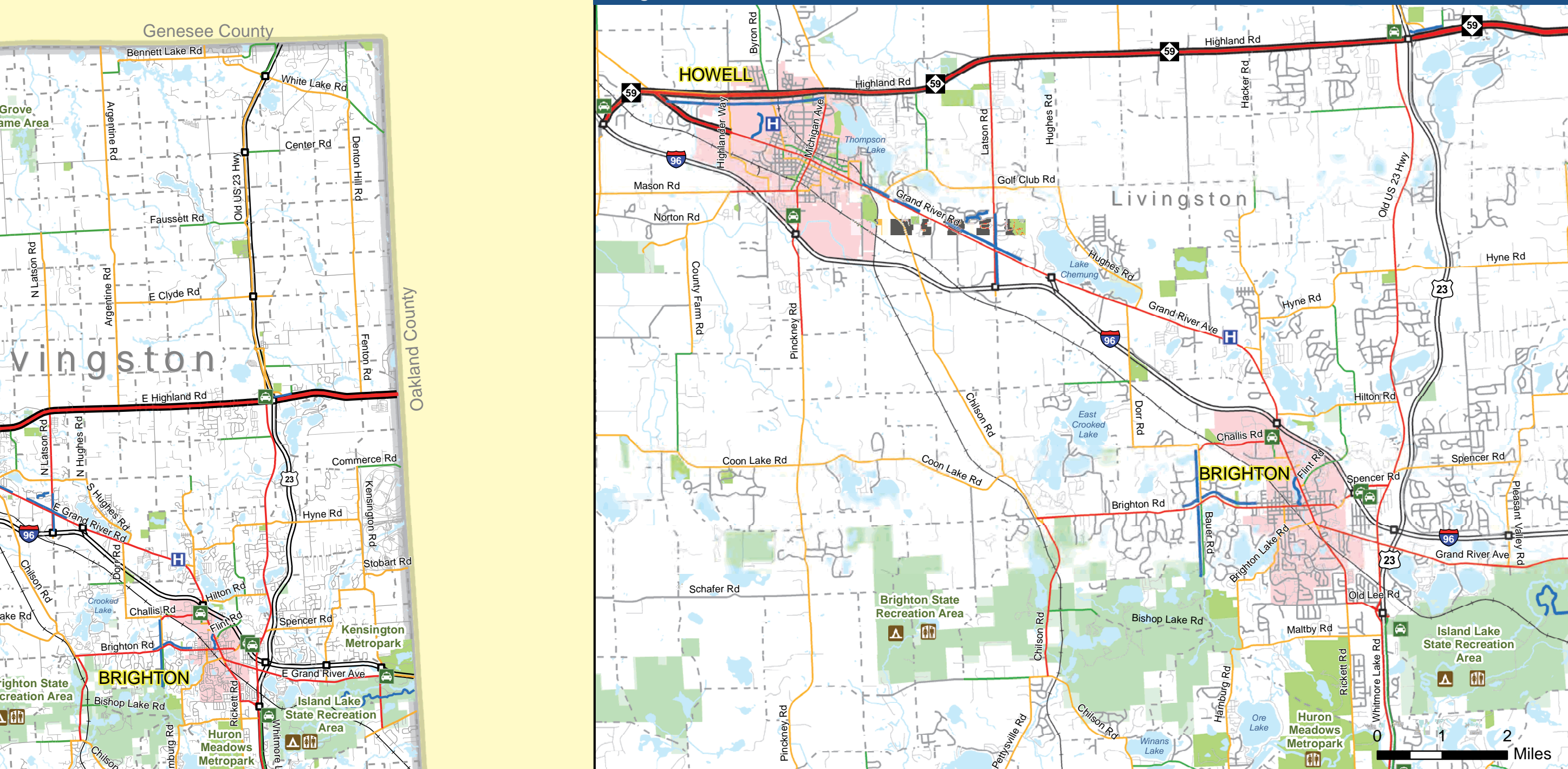
Clinton, Shiawassee, Eaton, Ingham, and Livingston Counties



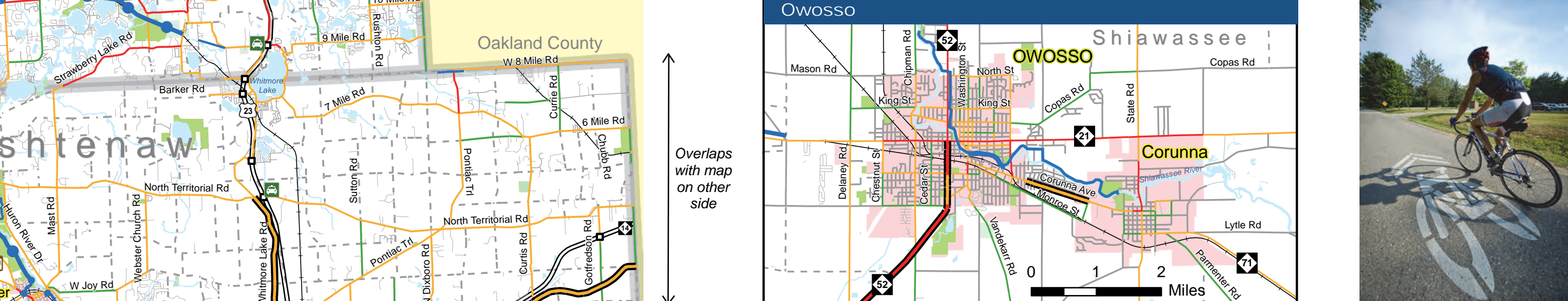
Lansing and East Lansing




Brighton and Howell



Owosso



0 3 6 9 Miles
1 inch equals 3 miles



See Other Side

