

TRANSPORTATION NETWORK
Vehicle Traffic Volume* (Vehicles per day)

Unpaved Paved Paved with Interchange

Minor Roads/No Data**
Light (Under 2,500)
Medium (2,500 to 10,000)
Heavy (Above 10,000)

Limited Access Highways
Active Rail Line
Amtrak***

BICYCLE AND SHARED USE PATHS
Improved Shared Use Regional Path (Paved or Crushed Pines)
Unimproved Shared Use Regional Path (Gravel or Dirt)
Local Shared Use Path
North Country National Scenic Trail
U.S. Bicycle Route

RECREATIONAL FACILITIES
Campground
Mountain Biking

POINTS OF INTEREST
Amtrak Station
Hospital
Carpool Parking Lot
Trail Head
College/University

SERVICES
CITY/VILLAGE NAME
Full Service (food and lodging)
City/Village Name
Some Services (food or lodging)

LAND USE
County Boundary
Park/Preserve
Incorporated City & Village Limit
State Land
Lakes/Water
Federal Land
River/Stream

SCALE OF CITY INSET MAPS
1 inch = 0.85 mile

0 0.25 0.5 1 1.5 2 Miles

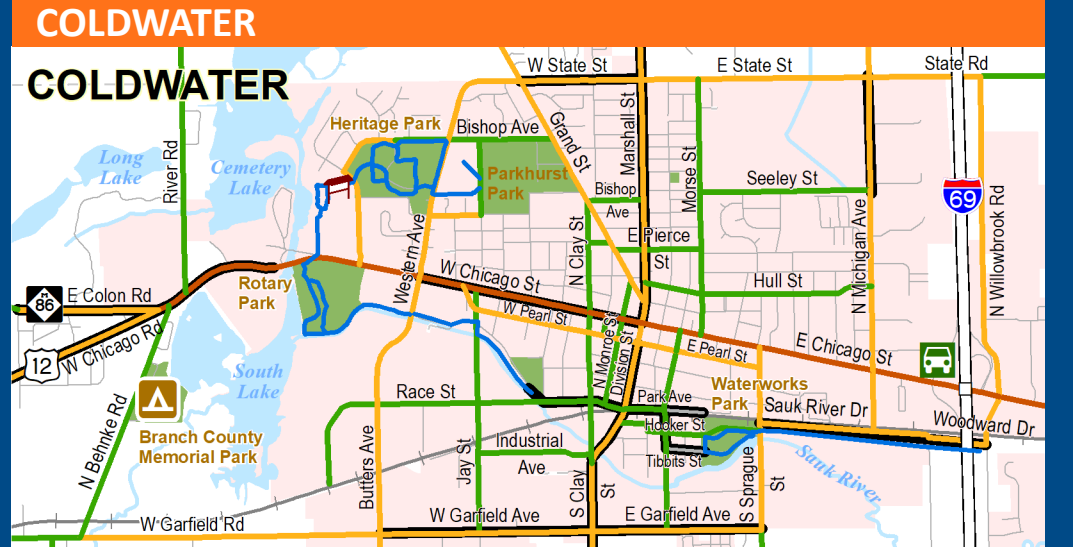
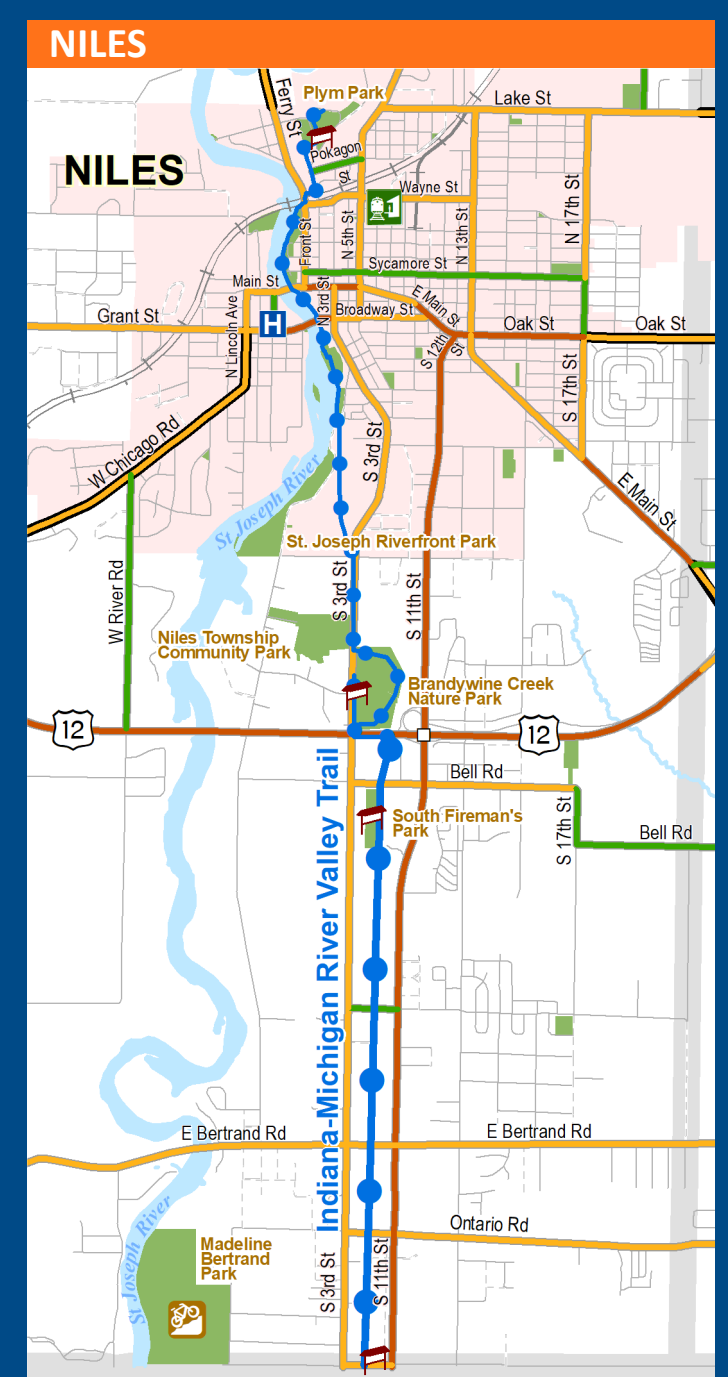
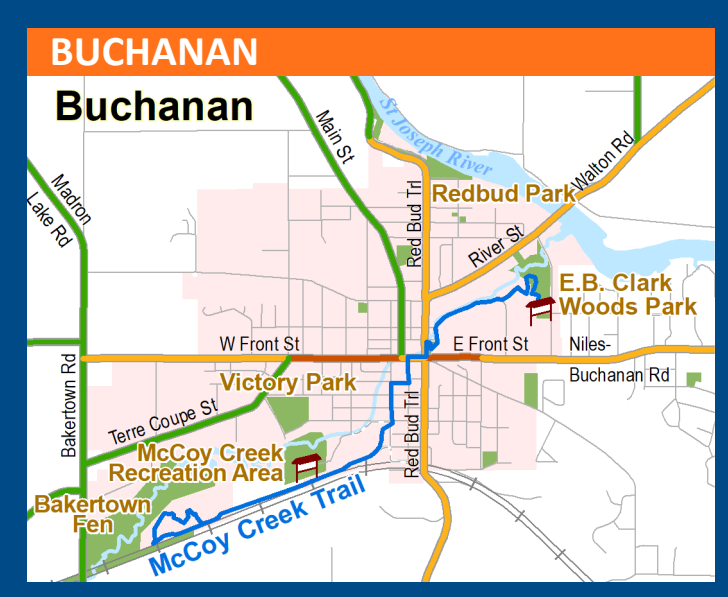
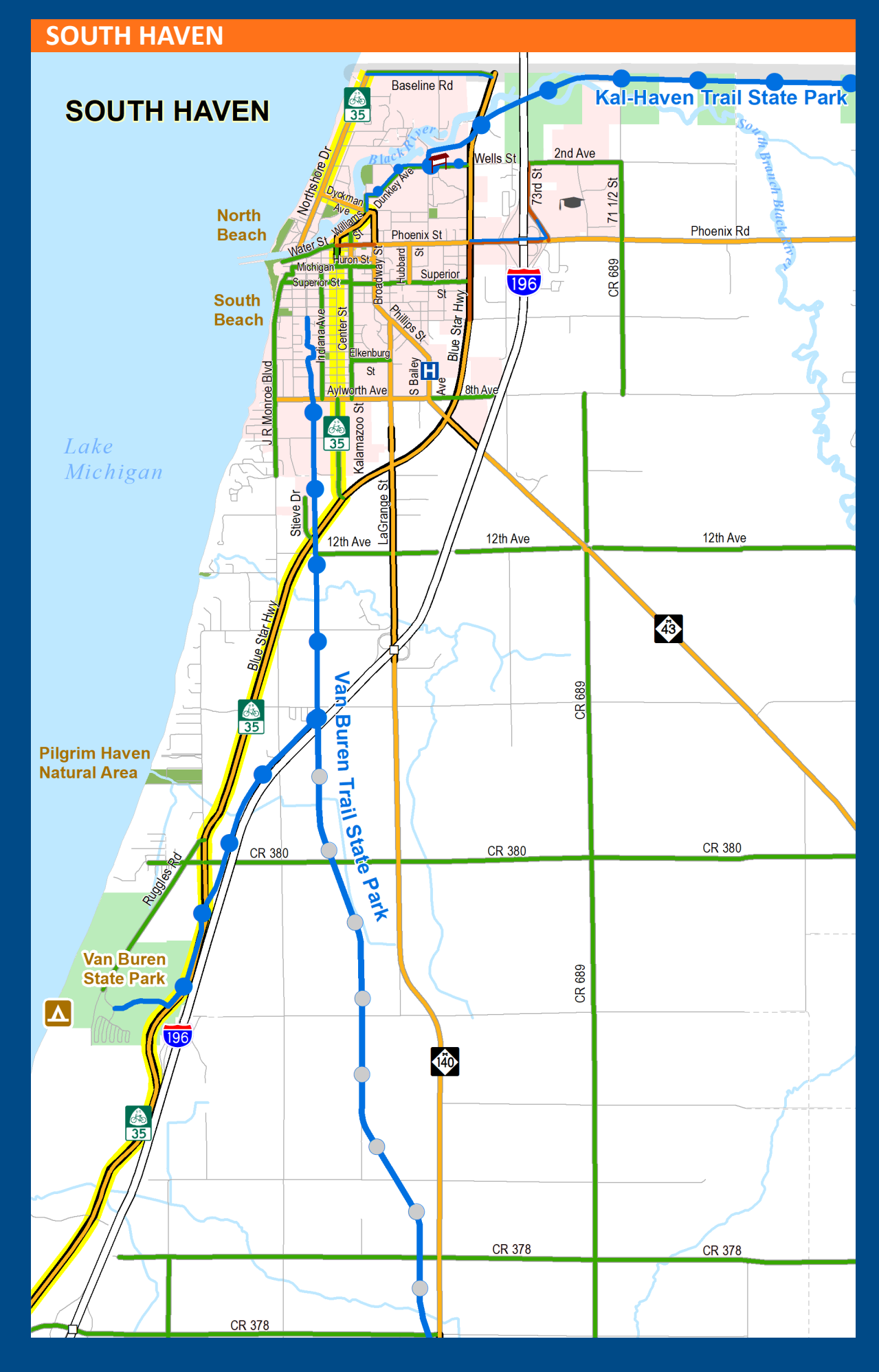
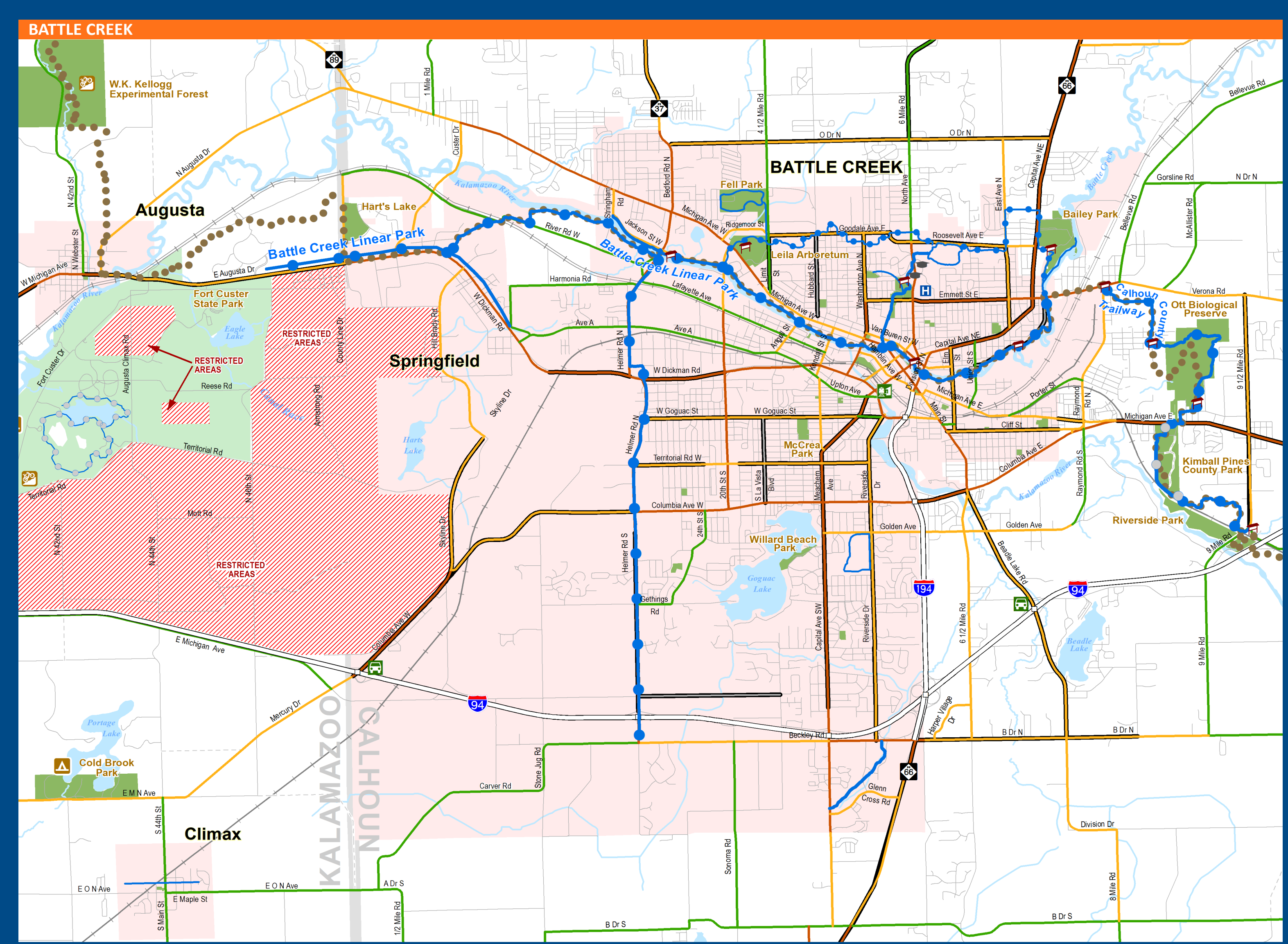
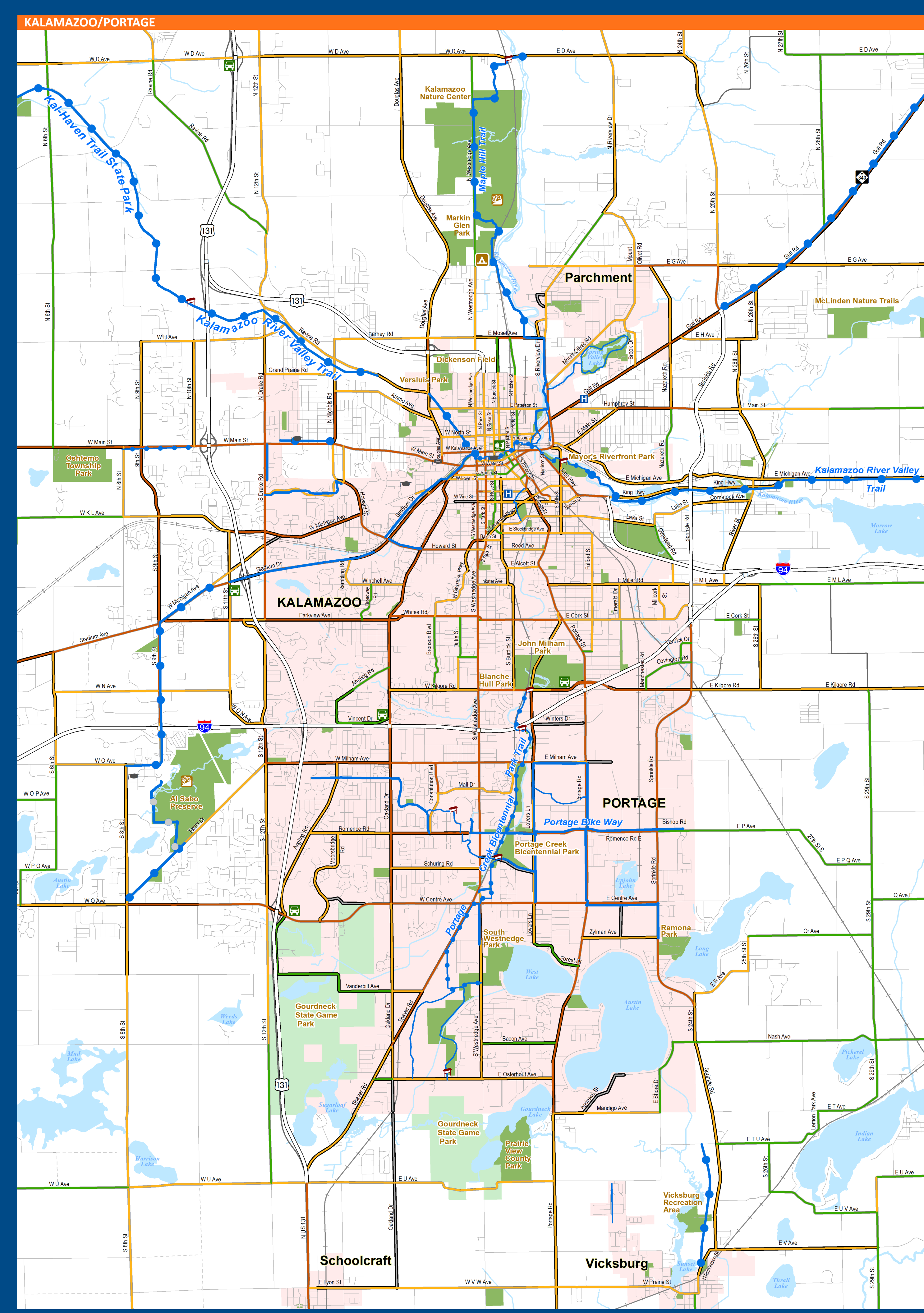
Photo courtesy of Adriana Calvo

Photo courtesy of Michael Amann

Photo courtesy of Kalamazoo County Parks Department

Photo courtesy of Laura Krakau

Photo courtesy of Friends of Kal Haven Trail



State Parks and Recreation Areas www.Michigan.gov/DNR	Beach House	Biking Trails	Camping	Hiking	Horse Trails	Park Store	Picnic Area	Playground	Restrooms	Swimming	X-Country Skiing
Coldwater Lake State Park 517-380-7666 1.69 Exit 3, east on Copeland Road			✓						✓	✓	✓
Fort Custer Recreation Area 269-731-4200 5163 Fort Custer Drive, Augusta	✓	✓	✓	✓	✓	✓	✓	✓	✓	✓	✓
Grand Mere State Park 269-426-4013 I-94 Exit 22, south on Thornton Drive						✓	✓	✓	✓	✓	✓
Van Buren State Park 269-637-3788 23960 Ruggles Road, South Haven			✓	✓		✓	✓	✓	✓	✓	✓
Warren Dunes State Park 269-426-4013 12032 Red Arrow Highway, Sawyer	✓		✓	✓		✓	✓	✓	✓	✓	✓
Warren Woods State Park 269-426-4013 I-94 Exit 6, east on Elm Valley Road			✓			✓	✓	✓	✓	✓	✓

