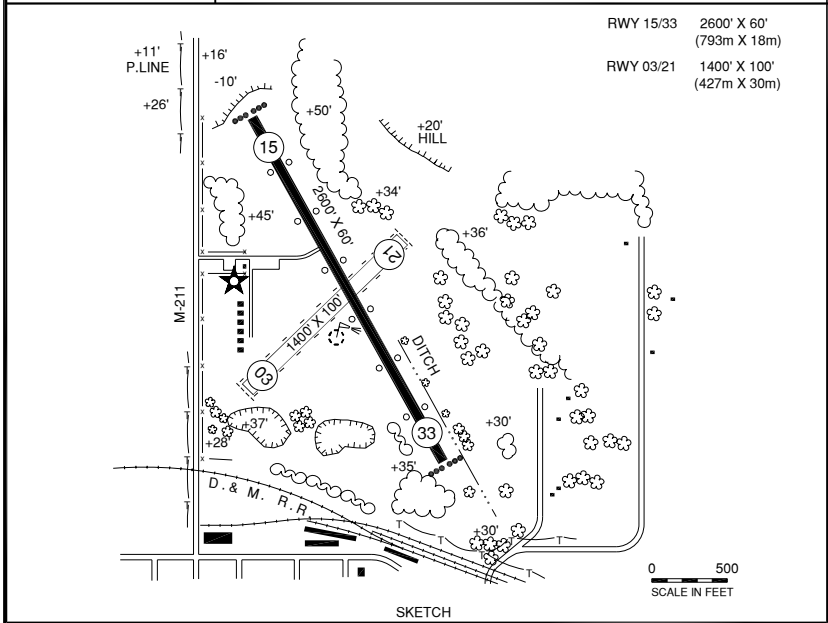
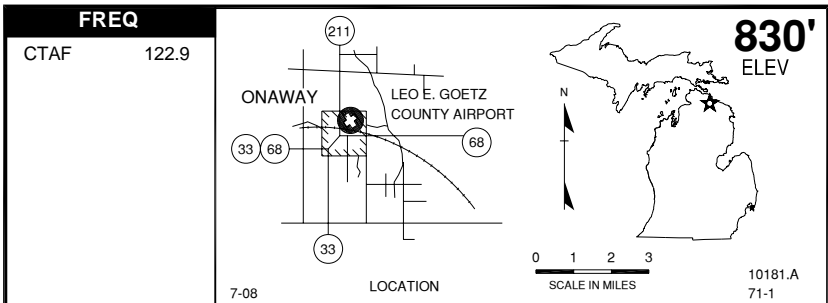


ONAWAY, LEO E. GOETZ CO (Y96)



RWY LENGTH BEYOND DISPLACED THR

15/ — * 03/ —
33/ — * 21/ —

COORDINATES

45° 21.95'N
084° 13.43'W

License Class
Basic Utility

FM CITY: 1.0 mi N

LGT: ROTG BCN, MIRL (100% intsty) DUSK-DAWN.

MGR: Mike Jermeyay

Ronald Dugan, Asst

PH: 989-734-4309 (Mgr Res)

989-734-2596 (Asst mgr res)

989-733-2503 (Unatnd arpt)

FBO: None

ATND: Unatnd

NAV AIDS: 111.8 (PLN) 136° 25.0 NM to fld.

FUEL: None

RPR: None

WX: None

SNW RMVL: Yes-Rwy 15/33 only, cfm rwy cond
989-734-2216 (Co. Rd. Comm.)

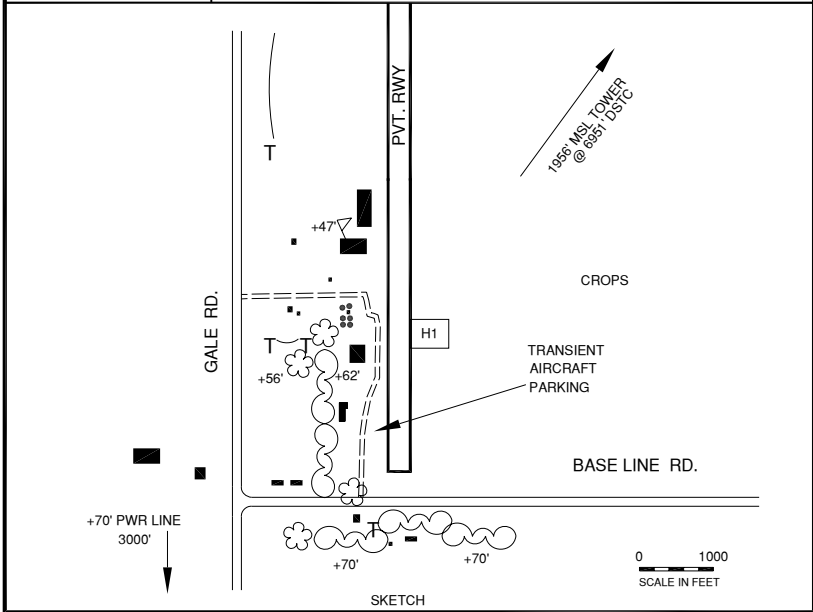
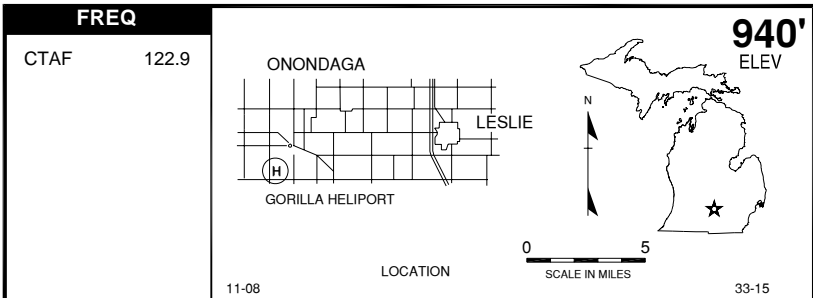
TRNSP: None

MEALS: In town 1.0 mi

RON: In town 1.0 mi

- Admin bldg access—depress V, then simultaneous III-II, then I.
- Deer on & invof airport.
- Rwy 15 +11 p-line 750' fm thld, 125' R of centerline.
- Rwy 33 +14' p-line 676' fm thld.
- Rwy 03/21 clsd Nov-Apr & when snw covered.

ONONDAGA, GHERE'S GORILLA HELIPORT



LANDING AREA

60' x 60' (turf)

COORDINATES

42° 25.4'N
84° 34.68'W

FM CITY: 1.0 MI SSW

LGT: None

MGR: John R. Ghere

FONE: 517-628-2452

FBO: None

ATND: Ireg

RDO NAV AIDS: 109.6 (JXN) 337° 11.6 NM
TO FLD.

FUEL: None

RPR: On call 517-244-6000

WX: None

SNW RMVL: Yes-vfy cond

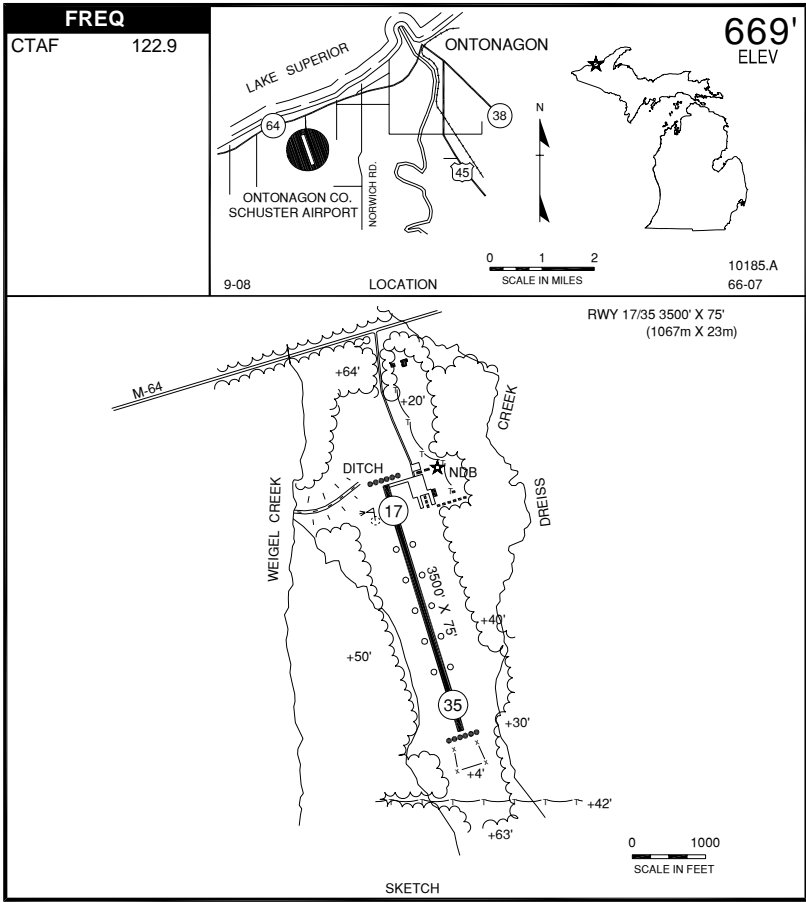
TRNSP: None

MEALS: 1.5 MI in town

RON: None

- App/Dep use N-S
- Co-located with Gorilla Aerodrome (PVT use) sloping terrain.
- Deer on & invof.
- VFW Post & military vehicles invof arpt.
- Picnic area

ONTONAGON CO. - SCHUSTER FLD (OGM)



RWY LENGTH BEYOND DISPLACED THR

17/ —
35/ —

COORDINATES

46° 50.72'N
089° 22.02'W

License

General Utility

FM CITY: 3.0 mi W

LGT: ROTG BCN. PAPI, REILS, MIRL—STD
PCL CTAF.

MGR: Carol Huntoon
Bill Johnson, Asst

PH: 906-884-2345 (Mgr)
906-884-4225 (County)

FBO: Ontonagon County Airport (Co Oper)
906-884-2345

ATND: Unatnd, Mgr resides adj

NAV AIDS: IAP, 108.8 (IWD) 058° 36.6 NM to
fld, NDB (OGM) 375 KHz at fld.

FUEL: 100LL 24 hr self serve (Visa & MC)

RPR: None

WX: None

SNW RMVL: Yes— vfy cond

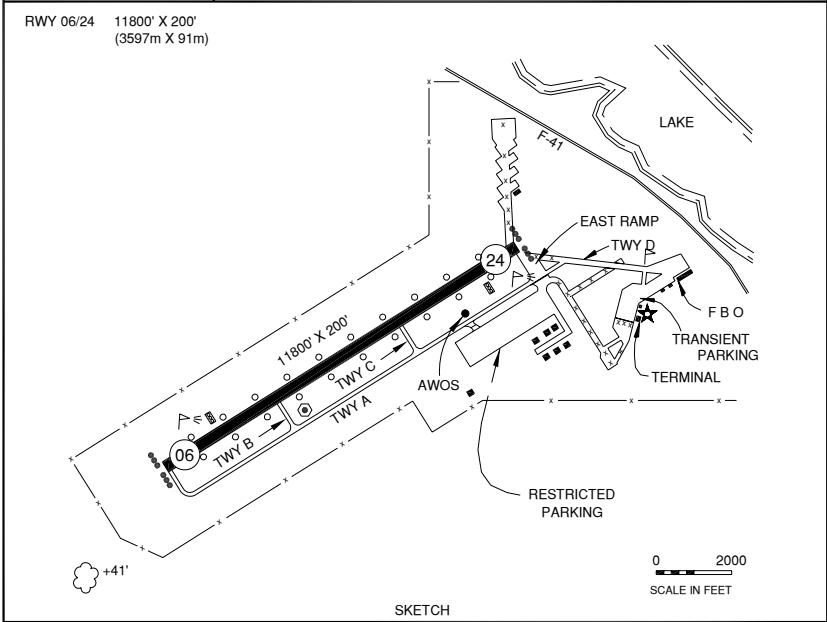
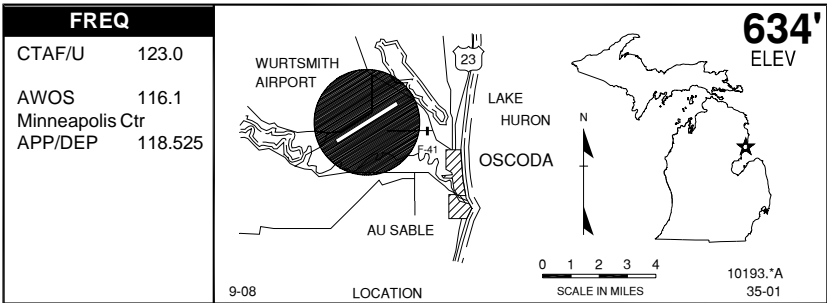
TRNSP: Dial-A-Ride, bus (Service)
906-884-2006

MEALS: In town 3.0 mi

RON: 1 mi

- Deer on & invof arpt.
- Camping \$9.00 daily fee.
- Tie down fee \$3.00 per day aft 3 days.
- RC model acct opns E of rwy 17.

OSCODA - WURTSMITH (OSC)



RWY LENGTH BEYOND DISPLACED THR
 06/ —
 24/ —

COORDINATES
 44° 27.09'N
 083° 23.65'W

License
 General Utility

FM CITY: 3.0 mi NW
LGT: HIRL, PAPI 6, MALSR 24—STD PCL CTAF.
MGR: John Barsalou
 Curt MacGregor, Asst
PH: 989-739-1111
FBO: Oscoda-Wurtsmith Arprt Svc, Inc.
 989-739-8486
ATND: Mon-Fri 0800-1700

NAV AIDS: 116.1 (ASP) at fld, ILS.
FUEL: 100LL, JET A; 24 hr self serve
RPR: Major A&P
WX: AWOS 989-739-1310,
 WX briefing system
SNW RMVL: Yes
TRNSP: Contact FBO
MEALS: In town, 3.0 mi
RON: In town, 3.0 mi

- Potential jet blast on taxiway invof losco apron.
- Tailwind may exist over the apch ends of Rwy 06 and 24 simultaneously.
- Admin bldg & parking lot gate access-depress V, then simultaneous III-II, then I.
- Transient acct follow blue taxi line from E ramp to terminal.
- Deer & birds on & invof arprt.

OWOSSO COMMUNITY (RNP)

FREQ	
AWOS	118.025
CTAF/U	123.0
FLINT APP/DEP (R)	
N/W	128.55
E/S	118.8
GCO	121.725

12-07 LOCATION 10202.A
76-01

736'
ELEV

RWY 06/24	2452' X 130' (747m X 40m)
RWY 10/28	4300' X 75' (1311m X 23m)
RWY 18/36	2558' X 260' (780m X 79m)

SKETCH

RWY LENGTH BEYOND DISPLACED THR

06/ 1426' * 10/ — * 18/ 2203'
24/ — * 28/ — * 36/ 1609'

COORDINATES

42° 59.58'N
084° 08.32'W

License

General Utility

FM CITY: 1.7 mi E

LGT: ROTG BCN. MIRL, REIL, PAPI—STD PCL
CTAF, DALGT HRS by req only.

MGR: Tim Harwood

Richard Musson, Asst

PH: 989-725-1969

810-9649827 (Emerg mgr cell)

FBO: Albatross Avn 989-725-8888
Mid-State Avn 989-743-5076

Randolph Air Svc 989-723-4929

ATND: Mon-Fri 0900-1700

NAV AIDS: IAP, 116.9 (FNT) 281° 17.3 NM to fld.

FUEL: 100LL*

RPR: Major A&P

WX: DUATS, AWOS 989-729-2967

SNW RMVL: Rwy 10/28

TRNSP: Dial-a-Ride 989-729-2687, Taxi,
bus, bicycles

MEALS: Adj

RON: Adj (w/ taxiway & acft pkg)

- Admin bldg access—depress V, then simultaneous III-II, then I.
- Rwy 6/24 & 18/36 CLSD Dec - Mar & when snow covered.
- *Fuel 24 hr self serve, major credit cards & Smart Card accepted.
- Deer & birds on & invof arpt.
- Bike trail S side of arpt follows river.