

ADRIAN, LENAWEЕ COUNTY (ADG)

A

FREQ	
ASOS	118.375
CTAF/U	122.8
TOLEDO APP/DEP (R)	134.35

798'
ELEV

ADRIAN

LENAWEЕ CO.

8-08

0 1 2 3
SCALE IN MILES

09501.A
46-01

LOCATION

RWY 05/23	5001' X 100' (1524m X 30m)
RWY 11/29	1810' X 150' (552m X 46m)

SKETCH

RUNWAY LENGTH BEYOND DSPLCD THR

05/ — * 11/ —
23/ — * 29/ —

COORDINATES

41° 52.17'N
084° 04.49'W

License

General Utility

FM CITY: 3.0 mi SW

LGT: ROTG BCN, HIRL- (10% INTSTY).
INTSTY CTL, PAPI, (RWY 05/23), STD PCL
CTAF.

MGR: Joseph Malak

PH: 517-265-2827

FBO: Lenawee County Arpt 517-265-8993,
afttr hrs 517-673-4252

JCC (flight training) 517-263-1351

Lenawee County Airport 517-265-8993

ATND: 0800-Dusk; major hol by prior arngmt

NAV AIDS: IAP, 109.6 (JXN) 149° 29.0 NM to
fld, NDB (ADG) 278 KHz at fld.

FUEL: 100LL**, Jet A

RPR: None

WX: ASOS 517-265-9089

SNW RMVL: Rwy 05/23*

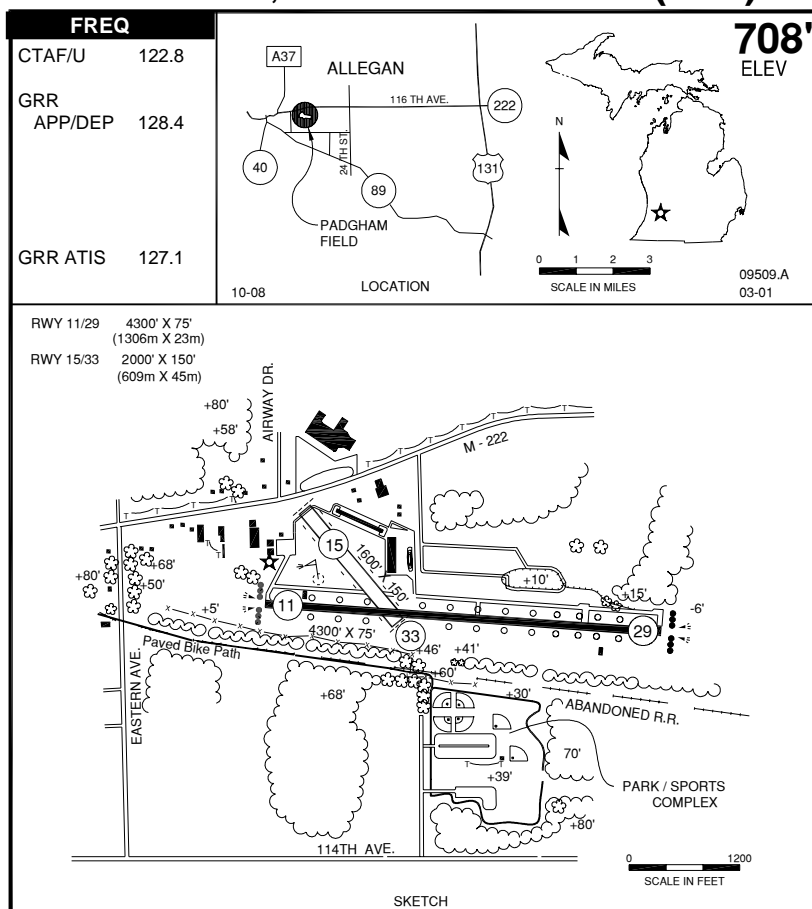
TRNSP: CC, Dial-A-Ride, Rntl car

MEALS: In town, 1.0 mi

RON: In town, 1.0 mi

- Extensive glider ops.
- Admin bldg access—depress V, then simultaneous III-II, then I.
- *Rwy 11/29 CLSD Dec-Apr & when snow covered.
- **24 hr cc self serv fuel for 100LL only.
- Landing fee for comm A/C - waived w/fuel purchase.
- Taxi on hard surfaces only during spring thaw & wet conditions.

ALLEGAN, PADGHAM FIELD (35D)



RWY LENGTH BEYOND DISPLACED THR

10/ — * 15/ 1400'
28/ — * 33/ —

COORDINATES

42° 31.86'N
085° 49.50'W

License

General Utility

FM CITY: 1.0 mi E

LGT: ROTG BCN. MIRL, REIL, VASI—STD
PCL CTAF.

MGR: Jason Blair
Scott Miller, Asst

PH: 269-673-4157

FBO: Dodgen Aircraft 269-673-4157,
269-275-7959 (Cell)

ATND: 0800-Dusk

NAV AIDS: IAP, 112.1 (PMM) 072° 13.0 NM
to fld.

FUEL: 100LL 24 hr credit card

RPR: Major A&P

WX: None

SNW RMVL: Rwy 10/28

TRNSP: Rntl Car—Enterprise

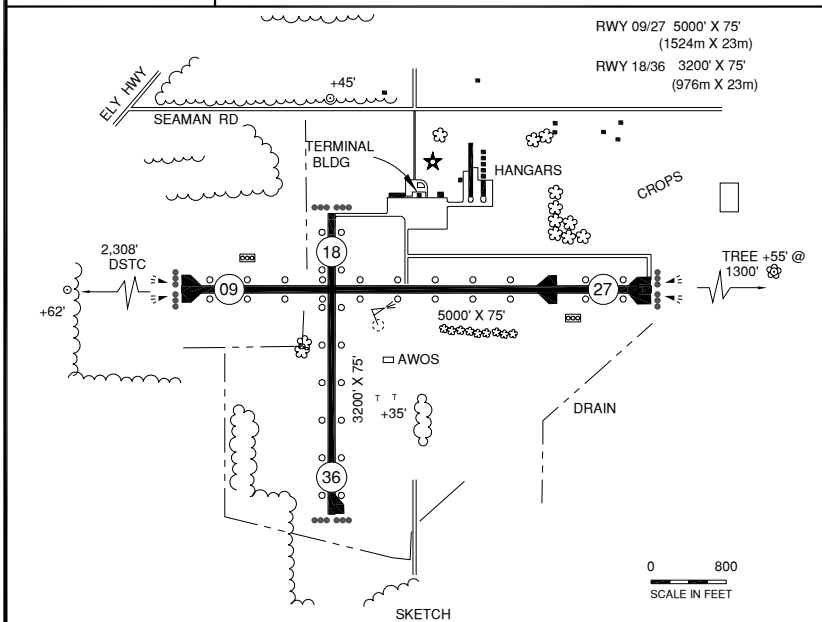
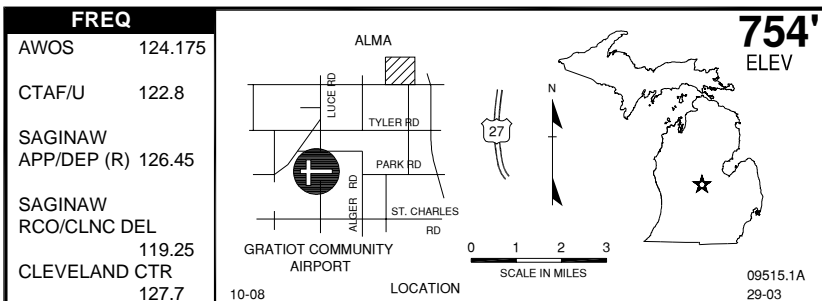
MEALS: In town, 1.0 mi

RON: In town, 1.0 mi, CCI

- Admin bldg access—depress V, then III-II, then I
- Rwy 14/32 scheduled to be 15/33.

ALMA, GRATIOT COMMUNITY (AMN)

A



RUNWAY LENGTH BEYOND DSPLCD THR

09/ — * 18/ —
27/ — * 36/ —

COORDINATES

43° 19.33'N
084° 41.28'W

License

General Utility

FM CITY: 3.5 mi SW

LGT: ROTG BCN. MIRL, VASI, REILS, 09/27
STD PCL CTAF.

MGR: Douglas L. Brush

PH: 269-463-5500

FBO: ThreePoint Avn, LLC 989-463-5500,

ATND: 0800-1730(On call 24 hrs)

Mon - Fri 0800-1730

Sat -Sun 0830-1730

NAV AIDS: IAP, 112.9 (MBS) 248° 29.5 NM to
fld or 110.6 (MOP) 174° 19 NM to fld. AMN
NDB 096° 4.3 NM to fld, SDF 108.9.

FUEL: 100LL, Jet A, 24hr Self Svc

RPR: Major A&P

WX: AWOS 989-463-3433,

Weather Briefing System

SNW RMVL: Yes

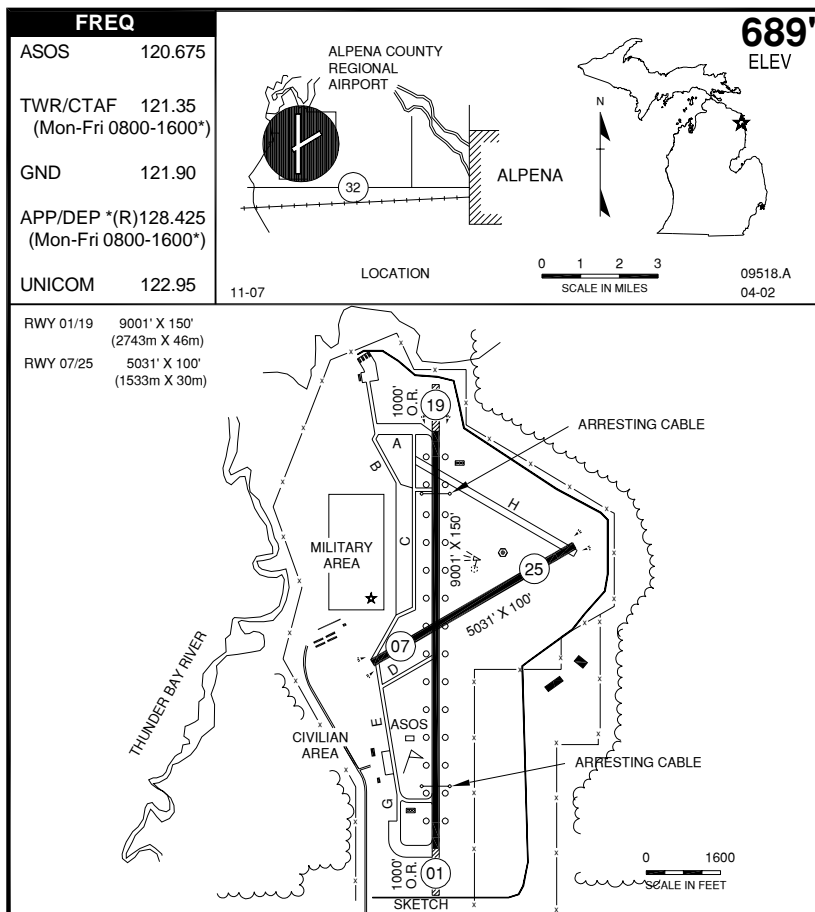
TRNSP: Dial-A-Ride, CC.

MEALS: Arpt vending machine; in town 3.5 mi.

RON: In town, 8.0 mi

- Admin bldg access—depress V, then simultaneous III-II, then I.
- Animals on and invof arpt.
- Airborn Paraflite Airpark 2.5 mi SE of arpt. Power parachutes, ultralight actvt.
- Aerobatic box over arpt, SFC-5000'MSL immediately S. of and including rwy 9-27, 8,700' long x 6,000' W.

ALPENA COUNTY REGIONAL (APN)

**RWY LENGTH BEYOND DISPLACED THR**

07/ — * 01/ —
25/ — * 19/ —

COORDINATES

45° 04.68'N
083° 33.62'W

License

Air Carrier

FM CITY: 6.0 mi W

LGT: ROTG BCN, HIRL—10% INTSTY.

INTSTY CTL, MALSRS RWY 01, PAPI, REIL
RWY 19, MIRL, PAPI, RIEL RWY 07/25—
STD PCL CTAF.

MGR: Billi McRoberts

Eric Urso, Asst

PH: 989-354-2907 ex: 222

FBO: Avn North 989-356-6361;
Michigan Flight Training 989-356-4444
Aviation Express 989-356-4444

ATND: 0700-1900 (Aft hrs on call)

- Class "D" Airspace durg ATCT (0800-1600 Mon-Fri excp hol otr times by NOTAM), otr times Class "E".
- Ramp gate & Afr hrs terminal bldg access—depress 5, 3, 2, 1.
- Be alert for uncontrolled vehicles on the Rwy.
- Customs on call 989-734-3160.
- Self serve fuel avbl.
- Sumr military opns—ck NOTAMS for extd twr & radar opns durg sumr mos.
- Joint Civil/Military arpt.
- Ldg fee aircraft over 4,000 lbs.

NAV AIDS: IAP, 108.8 (APN) at fld, NDB (AP)

206 KHz 007° 7.0 to fld, ILS.

FUEL: 100LL, Jet A

RPR: Minor A&P

WX: ASOS 989-356-3662, WSI, HIWAS 108.8

SNW RMVL: Yes

TRNSP: Taxi, Rntl car (at arpt)

MEALS: In town, 5.0 mi

RON: In town, 5.0 mi, cc

ALPENA, SILVER CITY AIRPARK (53M)

A

FREQ			680' ELEV
CTAF	122.9		
APN			
ASOS	120.675		

7-08 LOCATION 09518.01A 4-04

RWY 08/26 2400' x 100'
731m x 30m

TPA 800FT AGL SKETCH

RUNWAY LENGTH BEYOND DSPLCD THR

08/ 1800'
26/ 2000'

COORDINATES

45° 07.91'N
083° 26.88'W

License
Basic Utility

FM CITY: 4 mi N

LGT: None

MGR: Larry Dzieszinski

PH: 989-595-2344

FBO: None

ATND: Unatnd

Clsd Nov-Mar & when snow covered
except for ski equipped acct

NAV AIDS: 108.8 (APN) 60° 5 NM to fld.

FUEL: None

RPR: None

WX: None

SNW RMVL: None

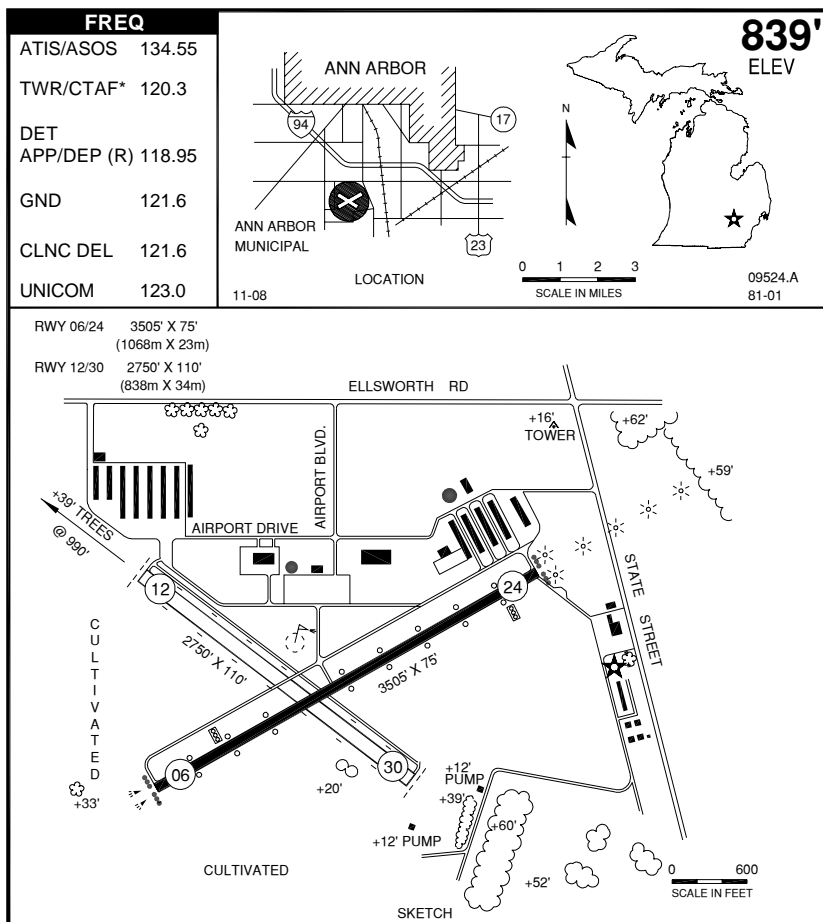
TRNSP: None

MEALS: In town

RON: In town

- TPA 1400 (800)
- +300' antenna 1000' N of rwy
- +30' P-Line rwy 8 apch not marked
- +35' P-Line rwy 26 apch mkd w/orange balls.
- Arpt lctd at SW corner of Bloom Rd & US 23 N.
- Rwy may be wet/soft in spring.

ANN ARBOR MUNICIPAL (ARB)



RWY LENGTH BEYOND DISPLACED THR

06/ — * 12/ —
24/ — * 30/ —

COORDINATES

42° 13.38'N
083° 44.74'W

License

General Utility

FM CITY: 3.0 mi S

LGT: ROTG BCN, MIRL, 06 PAPI, 24 VASI,
REIL, ODALS std pcl. For ODALS 100% intst
(aft 2000)—Key mic 7X CTAF.

MGR: Matthew Kulhanek

PH: 734-994-2841

734-994-9124 (Mgr)

FBO: Solo Avn 734-994-6651,
Avn Center 734-662-6806,
Bijan Air 734-769-8400, 734-769-9699

ATND: Nov-Mar 0800-1800, Apr-Oct 0800-2100
except Christmas and New Years. Terminal
open 0700-dusk

- FAA Class "D" Airspace durg* twr ops 0800-2000 otr times Class "G".
- **When twr clsd monitor & confirm snw rmvl equip/wint cond on CTAF.
- Parking fee.
- 24 hr restrooms, lctd in Q-Row of NW T'S.
- Birds & deer on & invof apt.

NAV AIDS: IAP, 114.3 (SVM) 214° 13 NM to
fld.

FUEL: 100LL, Jet A

RPR: Major A&P

WX: LAWRS, ASOS 734-668-7173,
Weather Briefing System

SNW RMVL: Yes**, rwy 6-24 only

TRNSP: Taxi, Rntl car (at terminal)

MEALS: In town, 0.5 mi

RON: In town, 0.5 mi, CC

ATLANTA MUNICIPAL (Y93)

A

<p>FREQ</p> <p>CTAF 122.9</p>	<p>11-08 LOCATION 09527.A 60-01</p>	<p>875' ELEV</p>
--------------------------------------	-------------------------------------	------------------------------------

SKETCH

RUNWAY LENGTH BEYOND DSPLCD THR
 05/ 1770' * 13/ 2465'
 23/ 2630' * 31/ 2654'

COORDINATES
 44° 59.81'N
 084° 07.63'W

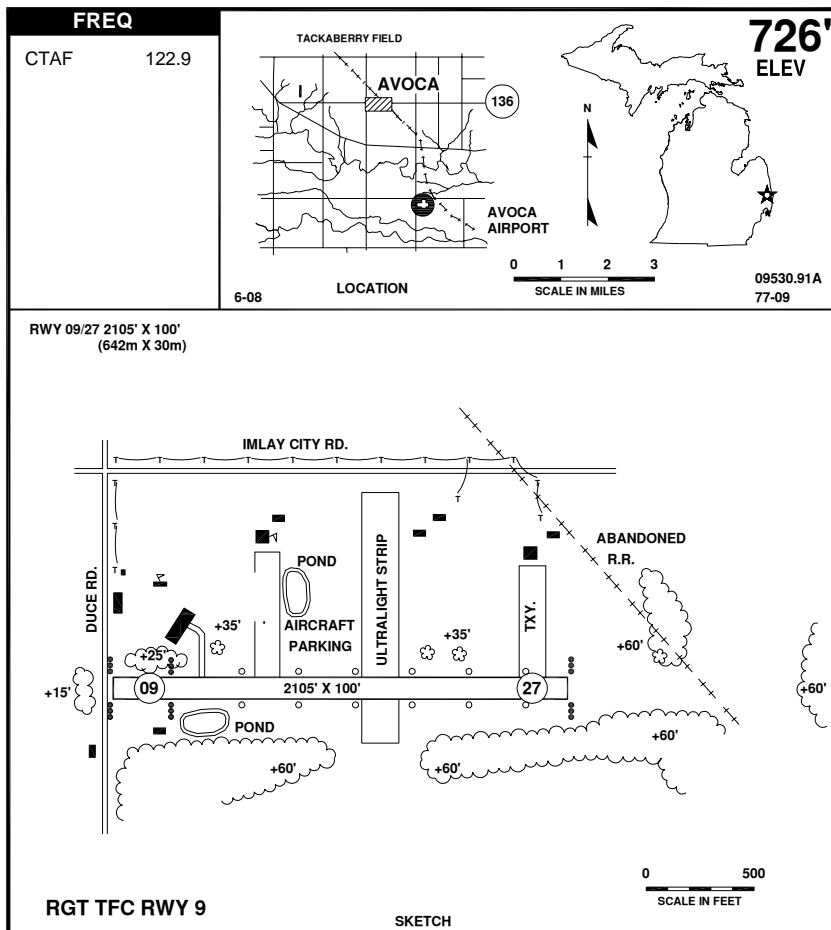
License
 Basic Utility

FM CITY: 0.8 mi ESE
LGT: LIRL Key mike 3X CTAF.
MGR: Don Marlatt
PH: 989-785-4748
FBO: None (Fuel-Muni Oper)
ATND: On req

NAV AIDS: 108.8 (APN) 266° 25.0 NM to fld.
FUEL: 100LL*
RPR: None
WX: None
SNW RMVL: Yes, rwy 5-23 only—cfm cond prior to use 989-785-4724.
TRNSP: None
MEALS: In town, 1.25 mi CC
RON: In town, 1.25 mi CC

- *Fuel by prior arrangement or on call. Ben Bolser 989-785-4724 or Don Marlatt 989-785-4748.
- Admin bldg access (and gate combo)—depress 5 - 3 - 2 - 1.
- Rwy 13/31 closed Nov-Apr & when snow covered.
- Rwy 13/31 LIRL oper Jun-Sept.

AVOCA AIRPORT (39G)



RWY LENGTH BEYOND DISPLACED THR

09/ 1838'
27/ —

COORDINATES

43° 01.83'N
082° 40.17'W

License

Basic Utility

FM CITY: 2.0 mi SE

LGT: None

MGR: Leland Engel
Douglas Pulver, Asst

PH: 810-324-2352

FBO: None

ATND: Ireg

NAV AIDS: 114.0 (ECK) 176° 14.0 NM to fld.

FUEL: None

RPR: None

WX: None

SNW RMVL: No

TRNSP: None

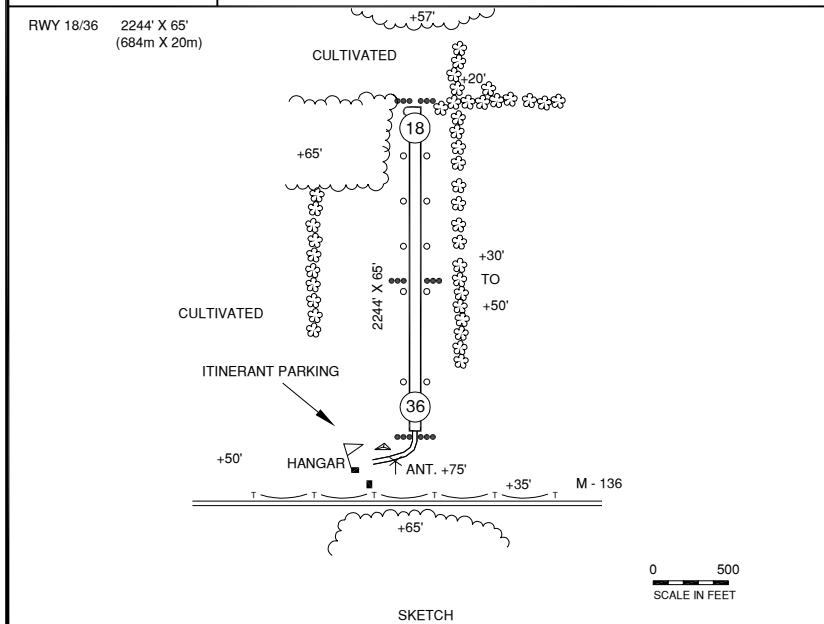
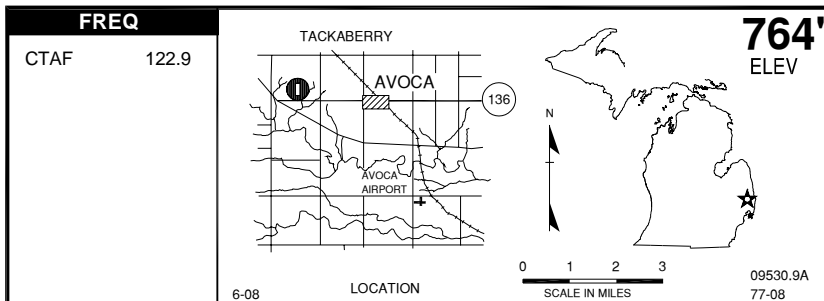
MEALS: 12.0 mi

RON: 12.0 mi

- Rgt tfc rwy 09.
- Rwy soft in spring & after heavy rain.
- Ultralight ops on fld.

AVOCA, TACKABERRY (07D)

A



RUNWAY LENGTH BEYOND DSPLCD THR

18/ —
36/ 1244'

COORDINATES

43° 03.86N
082° 43.42W

License

Basic Utility

FM CITY: 2.0mi W

LGT: NSTD LIRL—not for public use.

MGR: John L. Tackaberry

PH: 810-324-2431

FBO: None

ATND: Ireg

NAV AIDS: 114.0 (ECK) 186° 11.0 NM to fld.

FUEL: None

RPR: None

WX: None

SNW RMVL: Snw rolling, vfy cond

TRNSP: None

MEALS: In town

RON: 7.0 mi (Yale)

● Rwy 36 +75' antenna 200' fm thr 130' left.